

580,500 mE

580,700 mE

580,900 mE

581,100 mE

5,144,100 mN

5,143,900 mN

5,143,700 mN

5,143,500 mN

5,143,300 mN

5,143,100 mN

5,144,100 mN  
5,143,900 mN  
5,143,700 mN  
5,143,500 mN  
5,143,300 mN  
5,143,100 mN

580,500 mE

580,700 mE

580,900 mE





581,100 mE

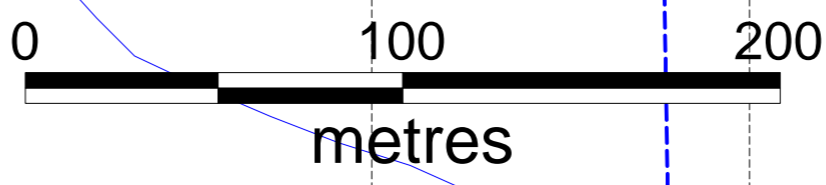
**SL11-03**  
1.43% TREO over 157.5 meters  
incl. 1.51% TREO over 124.7 meters

**SL11-01**  
0.94% TREO over 359.8 meters  
incl. 1.50% TREO over 94.2 meters

**SL11-02**  
0.97% TREO over 301.6 meters  
incl. 1.57% TREO over 40.7 meters

**Legend**

<b>A</b>		<b>CARBONATE VEIN-STRINGER ZONES</b> 20% + Carbonate
<b>B</b>		<b>MINERALIZED "SYENITE" OR GRANITE</b> 5% to 20% Carbonate
<b>C</b>		<b>UNMINERALIZED GRANITE</b>
<b>D</b>		<b>GNEISSES</b>



**Lavergne REO Prospect**  
Springer Twp, Ontario

UTM Zone 17 NAD83

